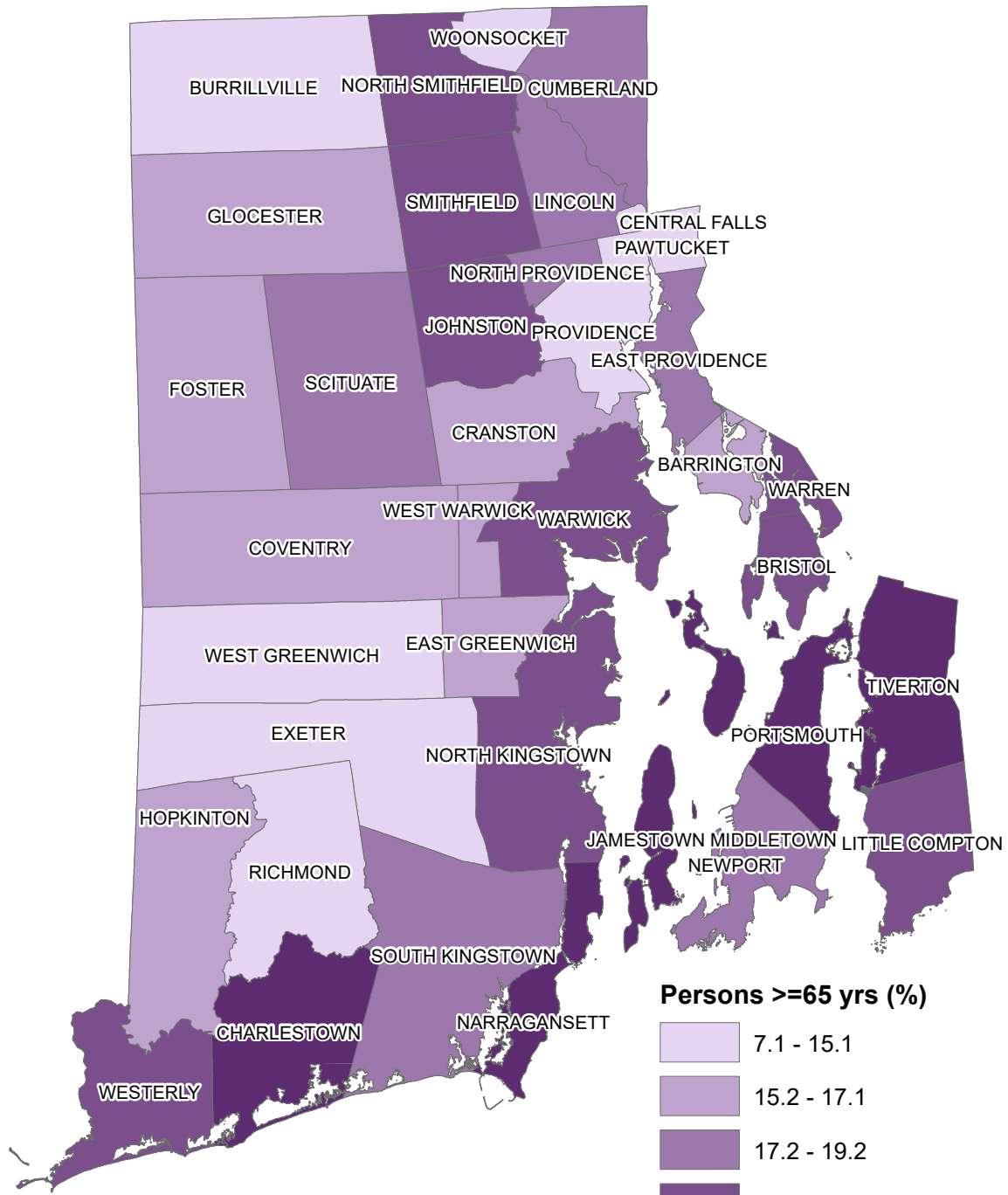
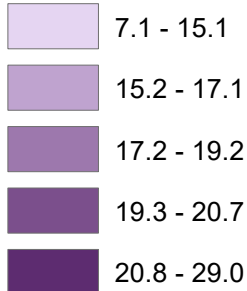



A Map of Persons 65 years and over (%) in RI Cities & Towns



Persons >=65 yrs (%)



Persons 65 years and over (%),
per city/town by quintile,
based on 2018 estimates



Sources: RIGIS, US Census Bureau
Map constructed by the S4 group, Brown University
Last Updated: July 22, 2020